


MAPC

METROPOLITAN AREA PLANNING COMMITTEE

-  URBANIZED AREAS
- MAJOR RECREATION—OPEN AREA**
-  DARTMOUTH COMMONS
-  HALIFAX COMMONS & CITADEL HILL
-  POINT PLEASANT PARK
-  THE DINGLE
-  BEAZLEY FIELD



RECREATION WORK GROUP
 REPORT (DECEMBER 1971)
 PETER JACOBS: CONSULTANT

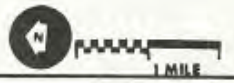
URBAN
 DEVELOPMENT
 MAY 1970 AIR PHOTO



MAPFC
METROPOLITAN AREA PLANNING COMMITTEE

-  **UNIQUE NATURAL ASSETS**
-  **LIMITED ABUNDANCE**
-  **RECREATION AND ENVIRONMENTAL VALUE**

NOTE: AREAS INDICATED APPROX. TO SCALE

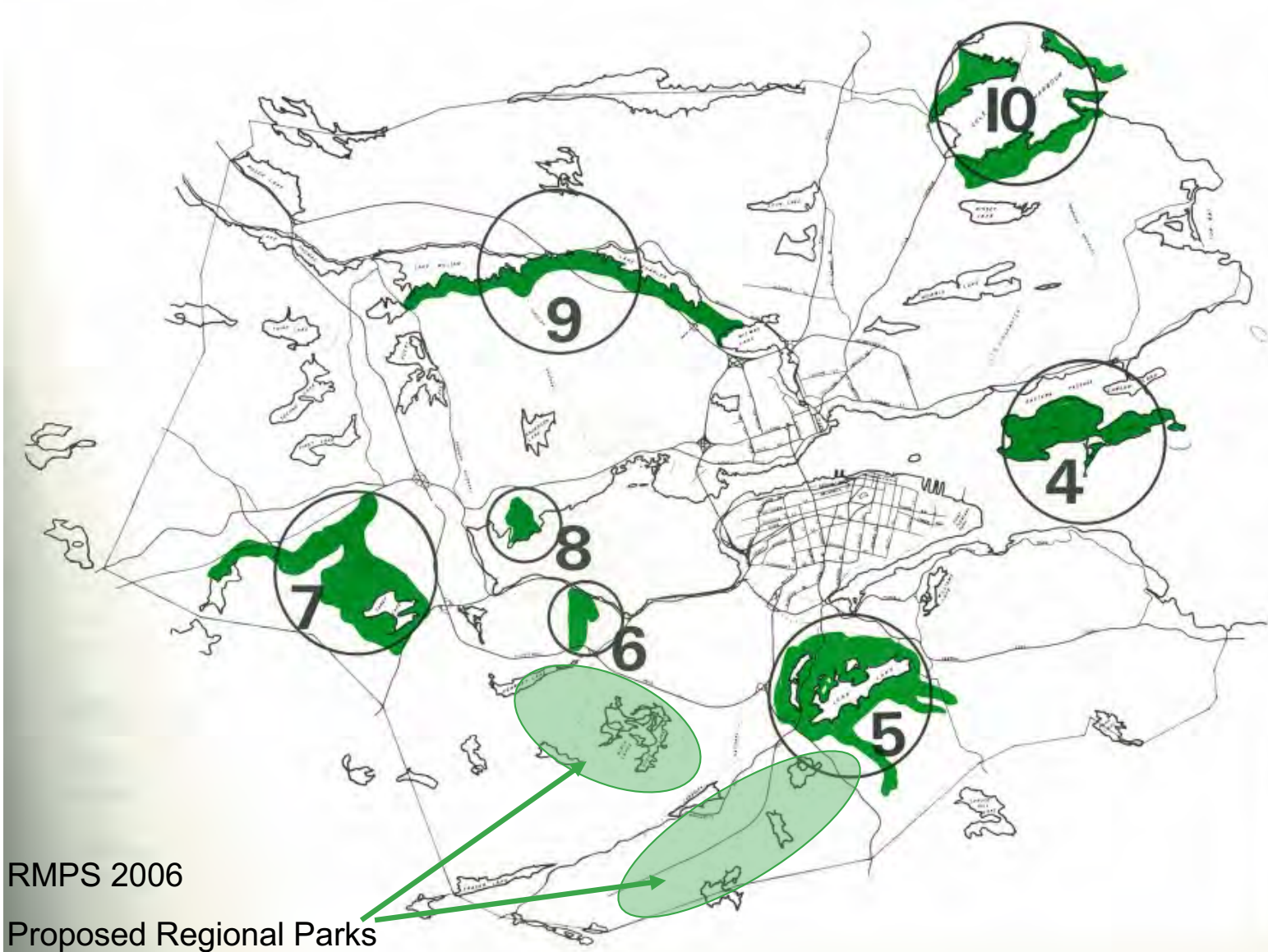


RECREATION WORK GROUP
REPORT (DECEMBER 1971)

PETER JACOBS: CONSULTANT

NATURAL ENVIRONMENT SURVEY

PREPARED BY
PAUL DEAN
CANADIAN WILDLIFE SERVICE



MARC
METROPOLITAN AREA PLANNING COMMITTEE

FOLIO	LOCATION
4	McNAB ISLAND
5	LONG LAKE, CHAIN LAKE WATERSHED
6	HEMLOCK RAVINE
7	MARSH & SANDY LAKES, SACKVILLE FLOOD PLAIN
8	ADMIRAL COVE
9	LAKE WILLIAMS & LAKE CHARLES
10	COLE HARBOUR

NOTE: AREAS APPROX. TO SCALE

1 MILE

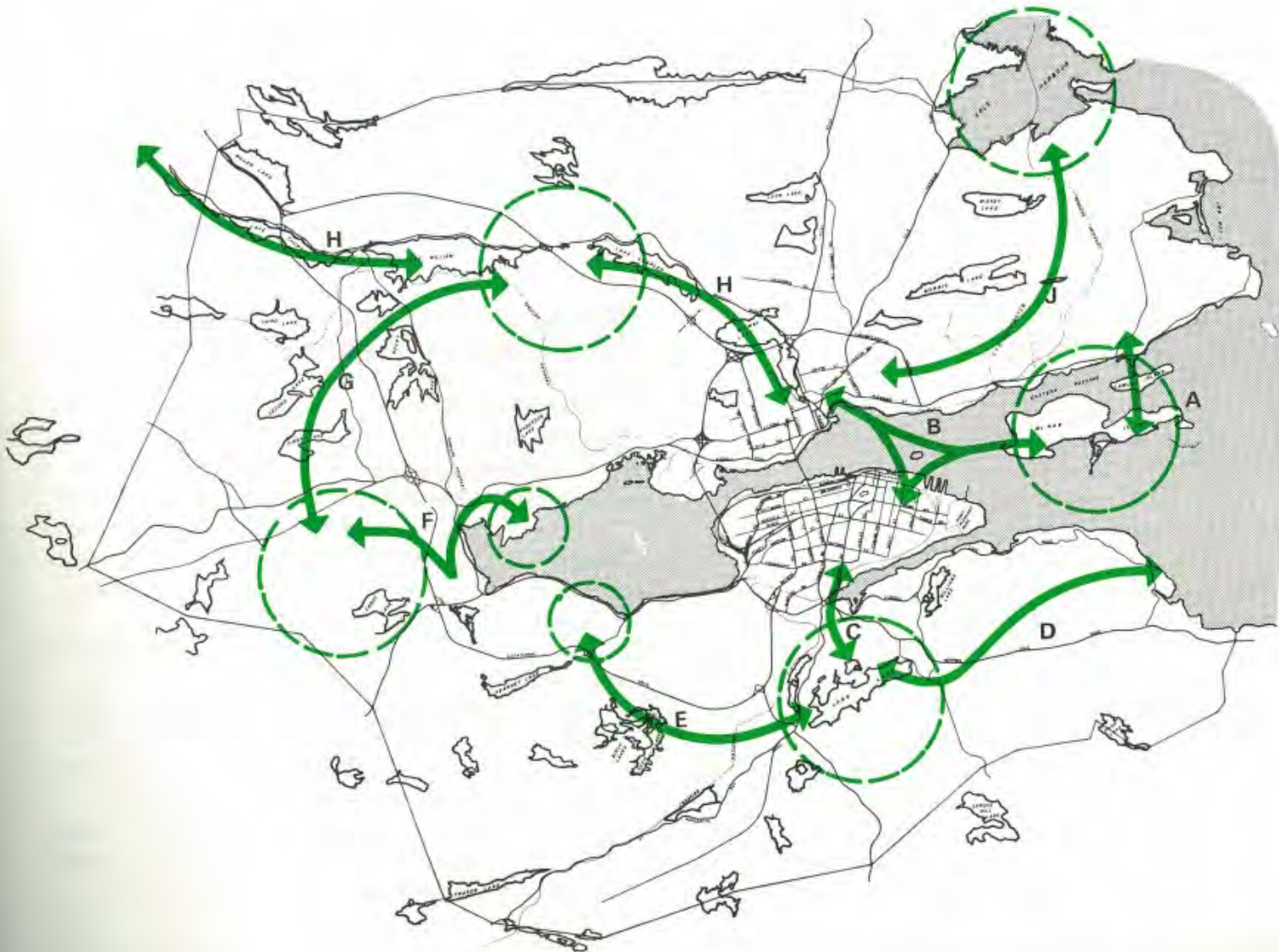
RECREATION WORK GROUP
REPORT (DECEMBER 1971)
PETER JACOBS: CONSULTANT

METROPOLITAN
PARKS, TRAILS & NICHES


PARK PROPOSALS
FOLIO'S 4-10

5

RMPS 2006
Proposed Regional Parks



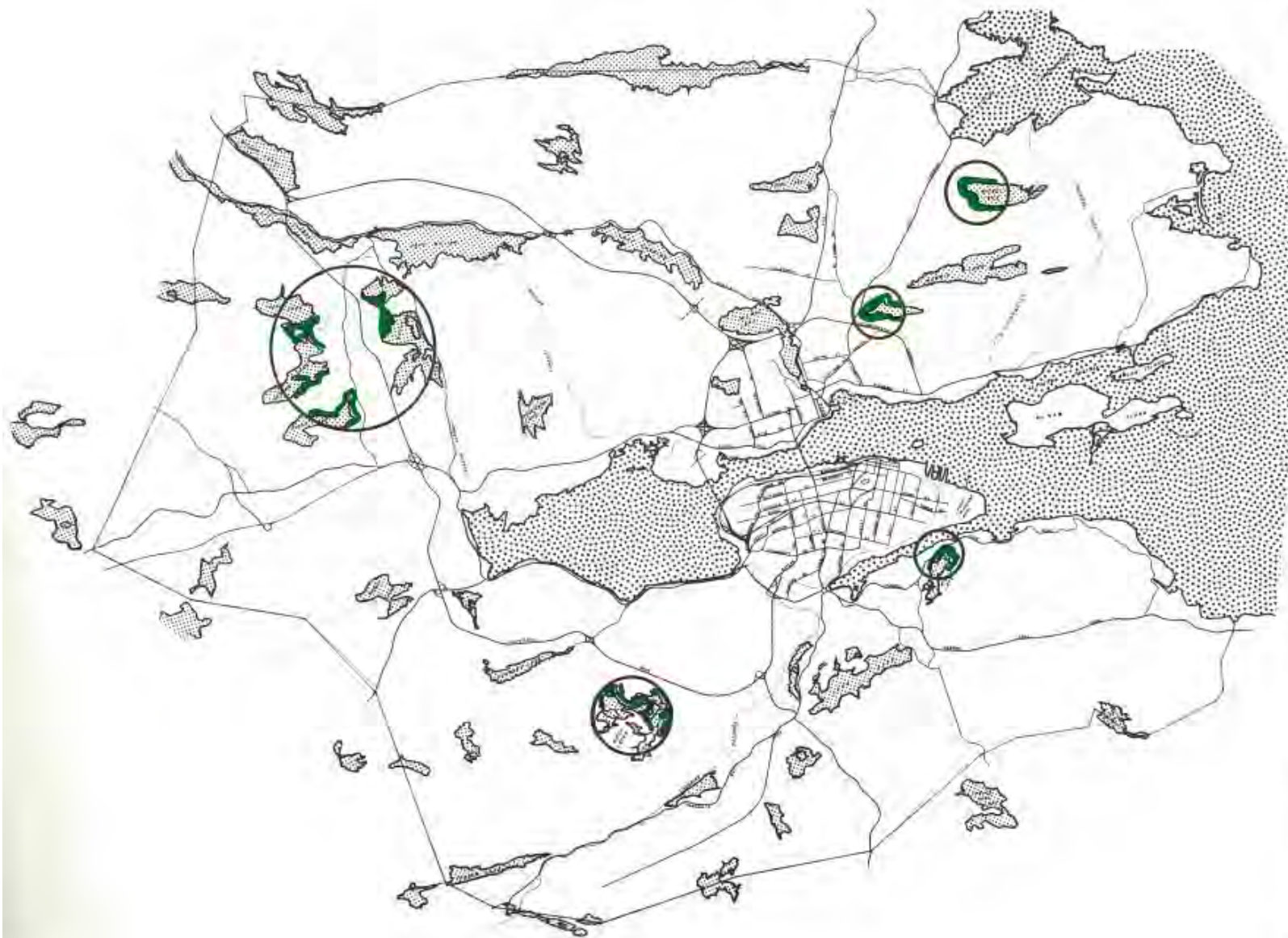
TRAIL	MODE & LOCATION
A	POSSIBLE LAND BRIDGE TO McNAB ISLAND
B	FERRY SERVICE
C	BICYCLE LINK
D	WALKING TRAIL McINTOSH BLVD
E	WALKING TRAIL AROUND SUSIE LAKES
F	BICYCLE LINK
G	WALKING TRAIL
H	WATER TRAIL TO BAY OF FUNDAY
J	RAIL LINK TO COLE HARBOUR



RECREATION WORK GROUP
REPORT (DECEMBER 1971)

PETER JACOBS: CONSULTANT

**METROPOLITAN
PARKS, TRAILS &
NICHES**
TRAIL PROPOSALS
FOLIO 11




MAPFC

METROPOLITAN AREA PLANNING COMMITTEE

-  FRESH WATER LAKES
-  SALT WATER
-  HIGH PRIORITY

- DARTMOUTH:** BISSETT & RUSSEL LAKES
- BEDFORD/SACKVILLE:** 1,2,3, LAKES ROCKY LAKE
- HALIFAX:** SUSIE LAKES & WILLIAMS LAKE



RECREATION WORK GROUP
REPORT (DECEMBER 1971)

PETER JACOBS: CONSULTANT

METROPOLITAN PARKS, TRAILS & NICHES

NICHE PROPOSALS
FOLIO 12